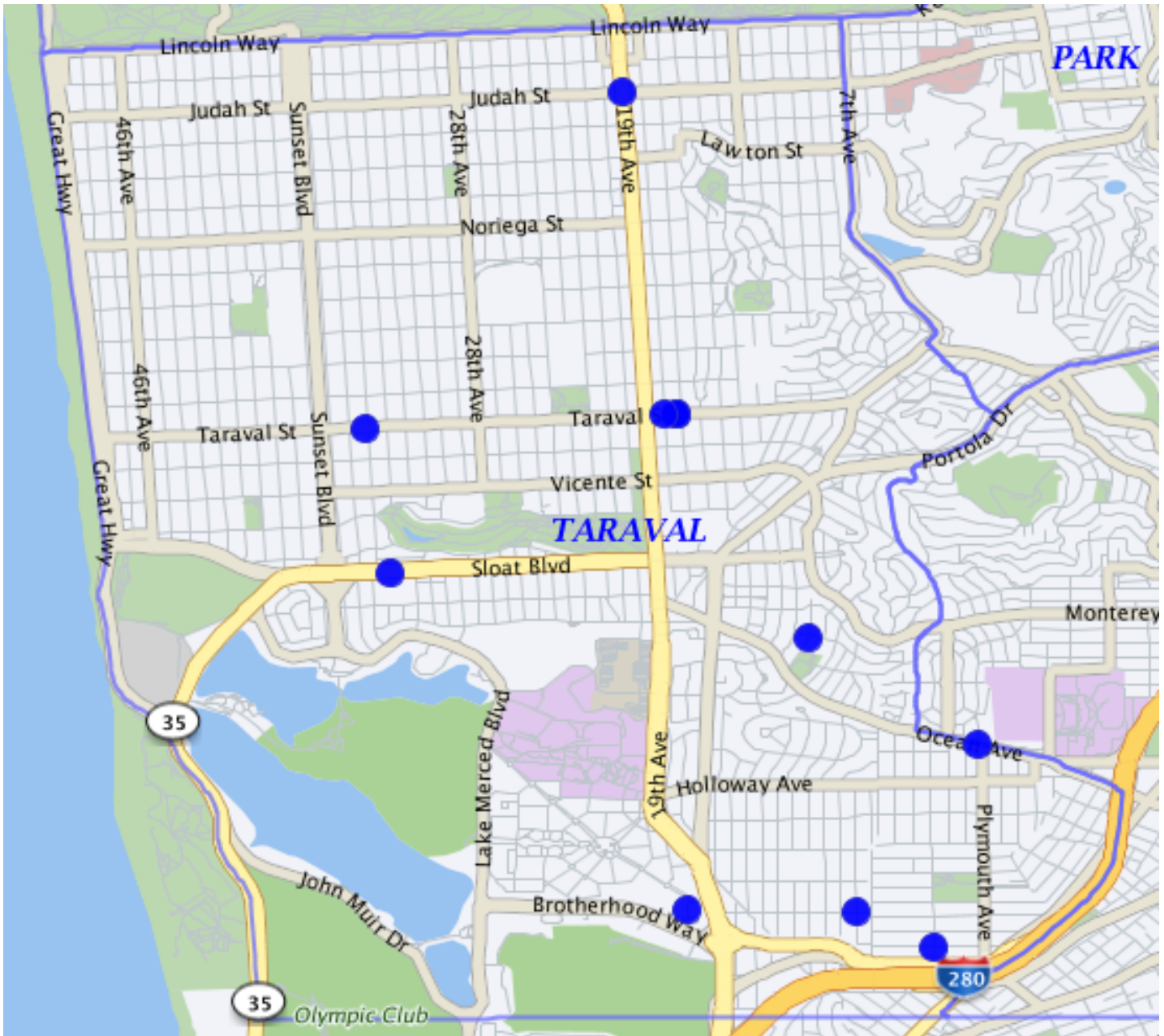


# Robbery 12/01/18 – 12/31/18

ROBBERY	Firearm	2
	Knife or Cutting Instrument	0
	Other Dangerous Weapon	1
	Strongarm (no weapon)	8
		<b>11</b>

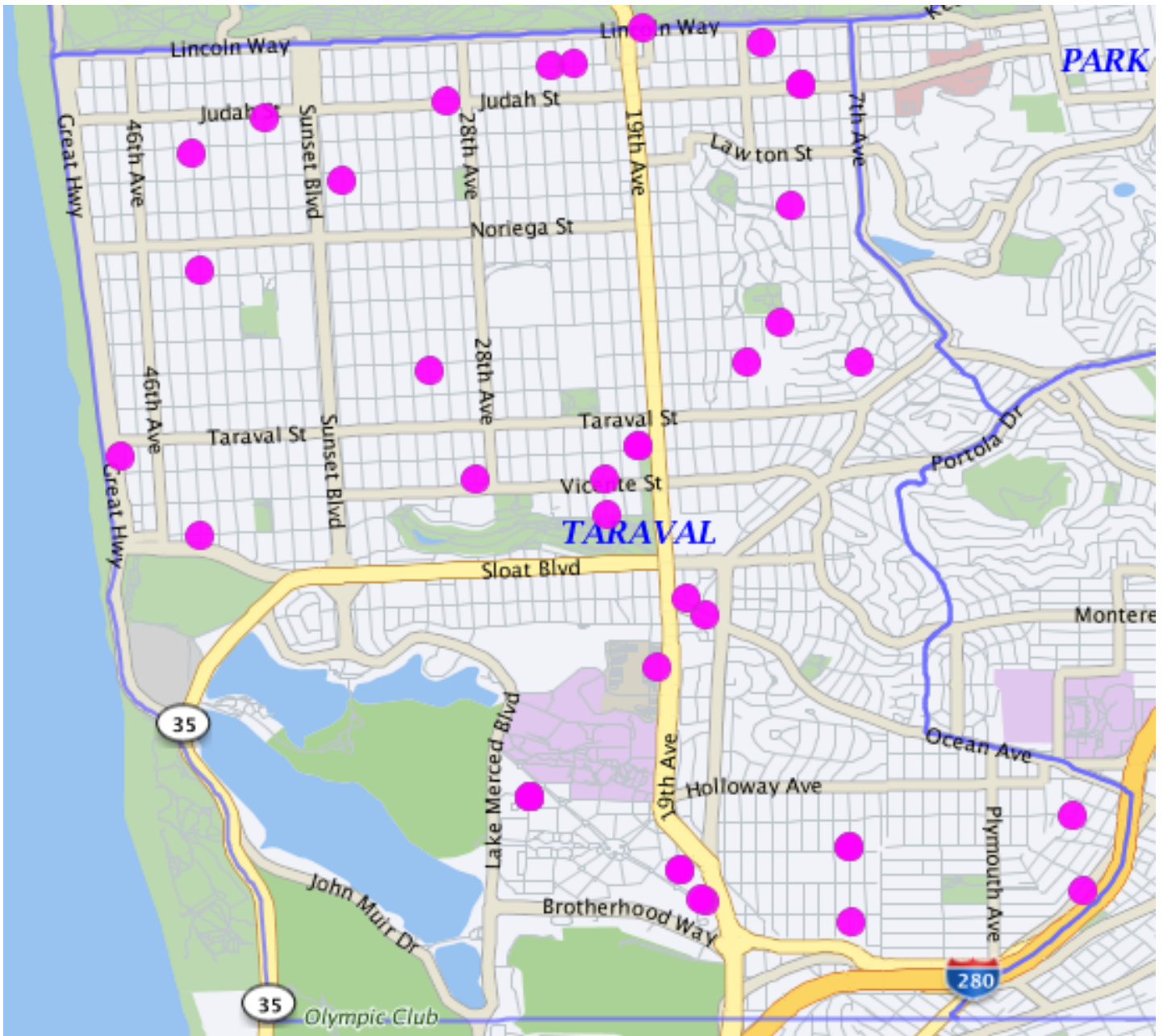


If the dots does not add up to the number, there may be multiple incidents with the same address.

\*Note: The map accurately reflects the information available at the time of preparation. Numbers may or may not change as more information becomes available.

## Burglary 12/01/18 – 12/31/18

BURGLARY	Attempted Forcible Entry	2
	Forcible Entry	15
	Unlawful Entry - No force	22
		<b>39</b>

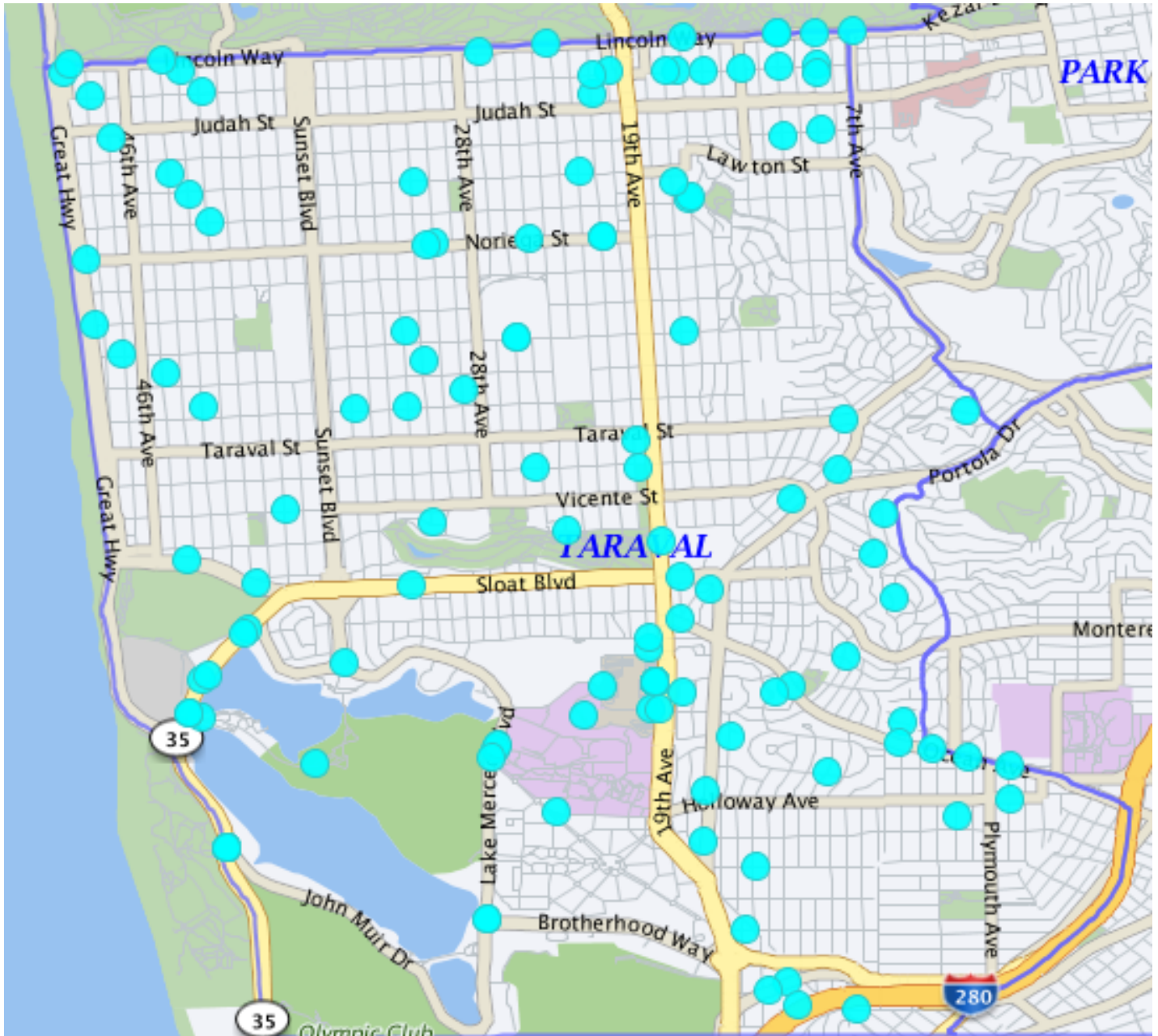


If the dots does not add up to the number, there may be multiple incidents with the same address.

\*Note: The map accurately reflects the information available at the time of preparation. Numbers may or may not change as more information becomes available.

# Vehicle Burglary 12/01/18 – 12/31/18

LARCENY THEFT	Auto Burglaries	149
		<b>149</b>



If the dots does not add up to the number, there may be multiple incidents with the same address.

\*Note: The map accurately reflects the information available at the time of preparation. Numbers may or may not change as more information becomes available.