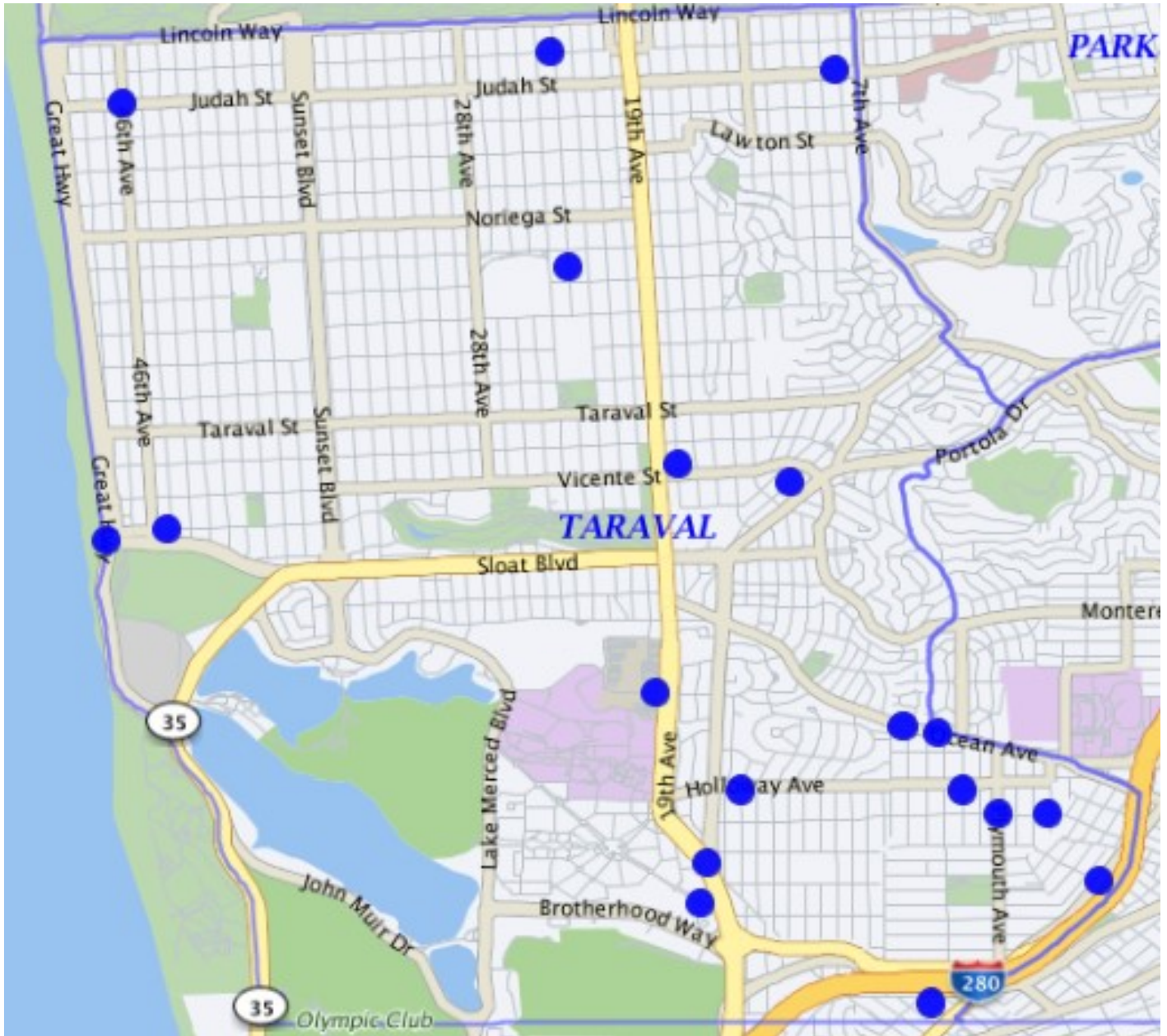


# Robbery 11/01/18 – 11/30/18

ROBBERY	Firearm	2
	Knife or Cutting Instrument	1
	Other Dangerous Weapon	2
	Strongarm (no weapon)	14
		<b>19</b>

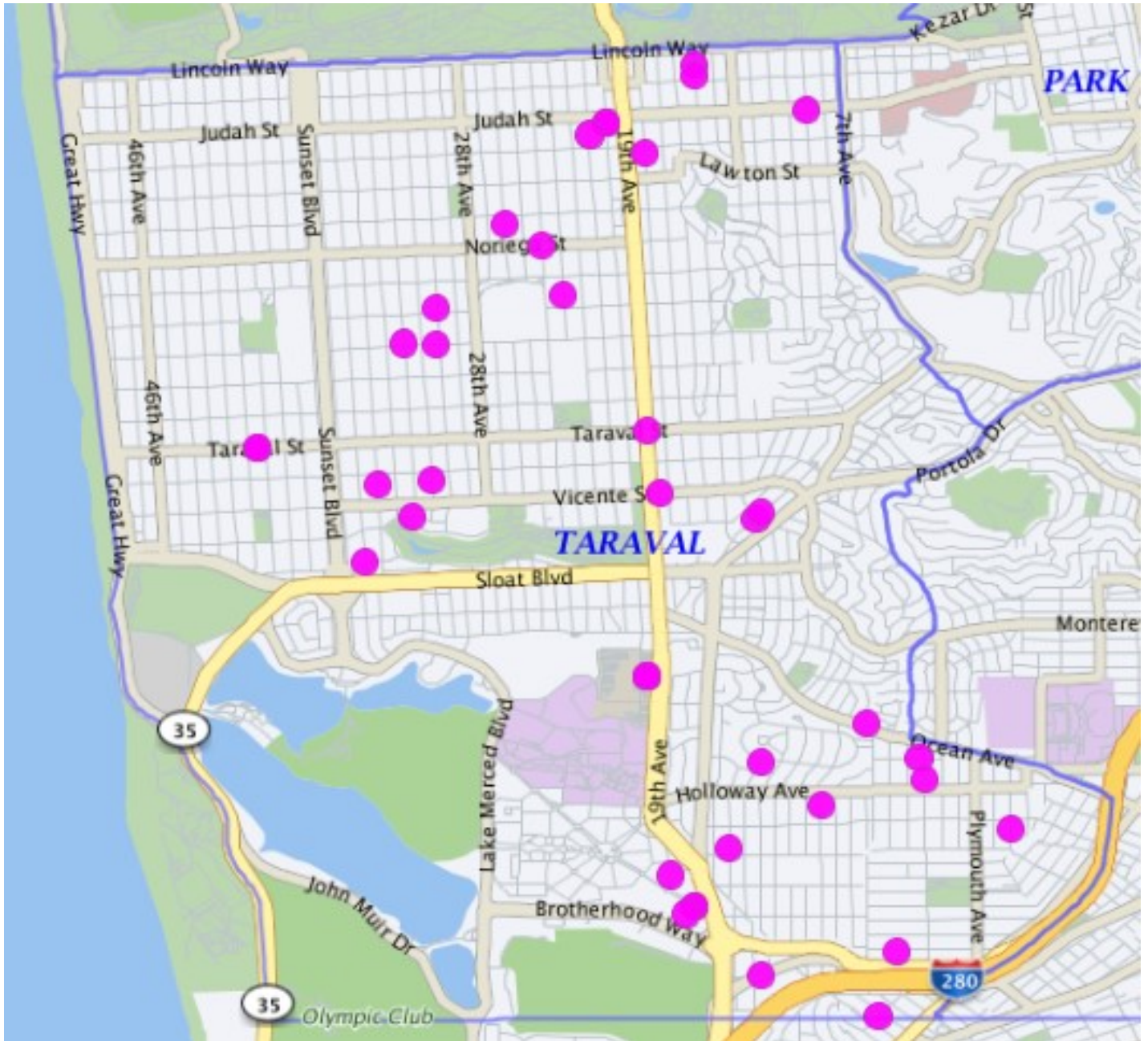


If the dots does not add up to the number, there may be multiple incidents with the same address.

\*Note: The map accurately reflects the information available at the time of preparation. Numbers may or may not change as more information becomes available.

# Burglary 11/01/18 – 11/30/18

BURGLARY	Attempted Forcible Entry	2
	Forcible Entry	19
	Unlawful Entry - No force	19
		<b>40</b>



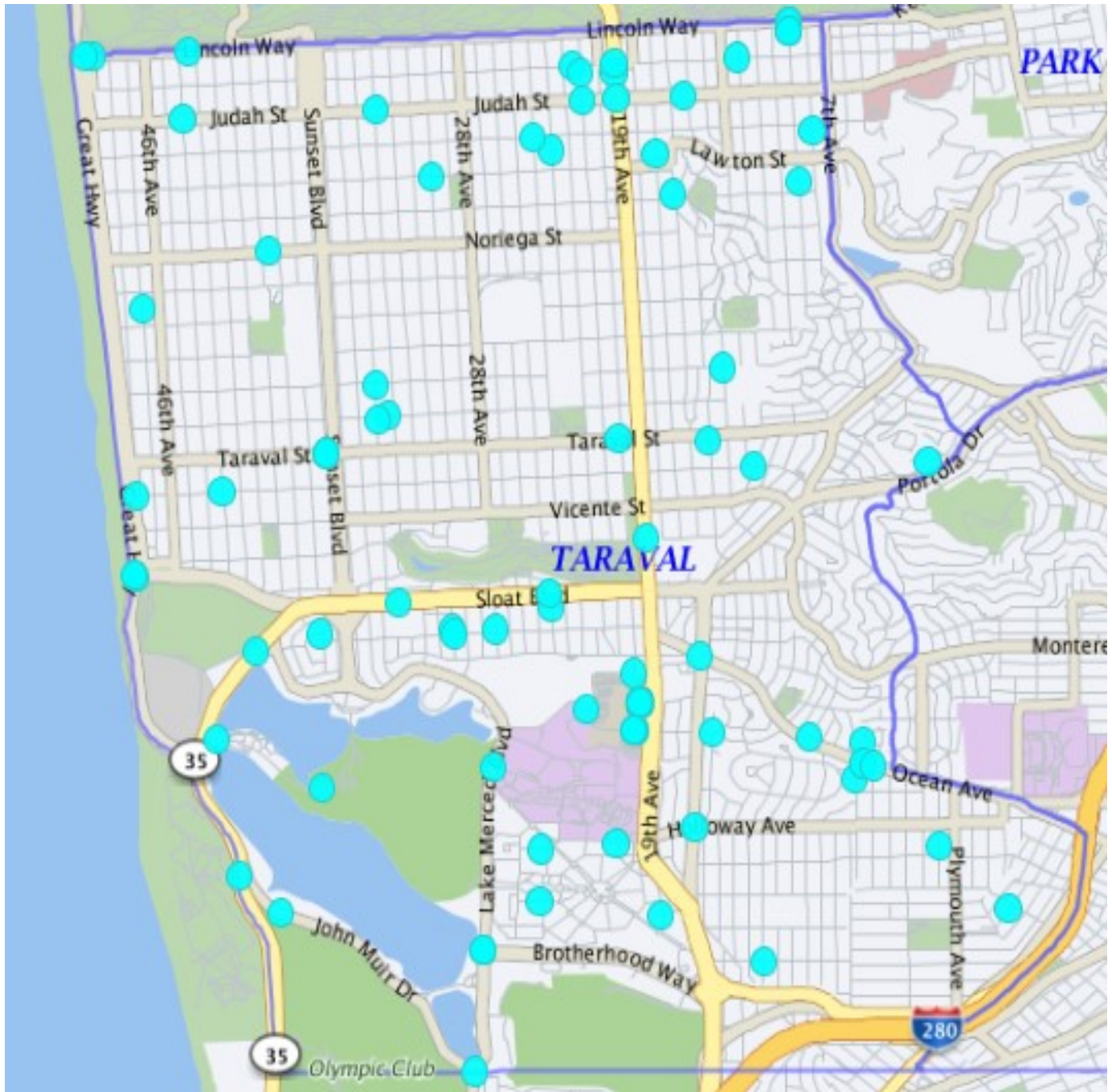
If the dots does not add up to the number, there may be multiple incidents with the same address.

\*Note: The map accurately reflects the information available at the time of preparation. Numbers may or may not change as more information becomes available.



# Vehicle Burglary 11/01/18 – 11/30/18

Auto Burglaries	105
	<b>105</b>



If the dots does not add up to the number, there may be multiple incidents with the same address.

\*Note: The map accurately reflects the information available at the time of preparation. Numbers may or may not change as more information becomes available.